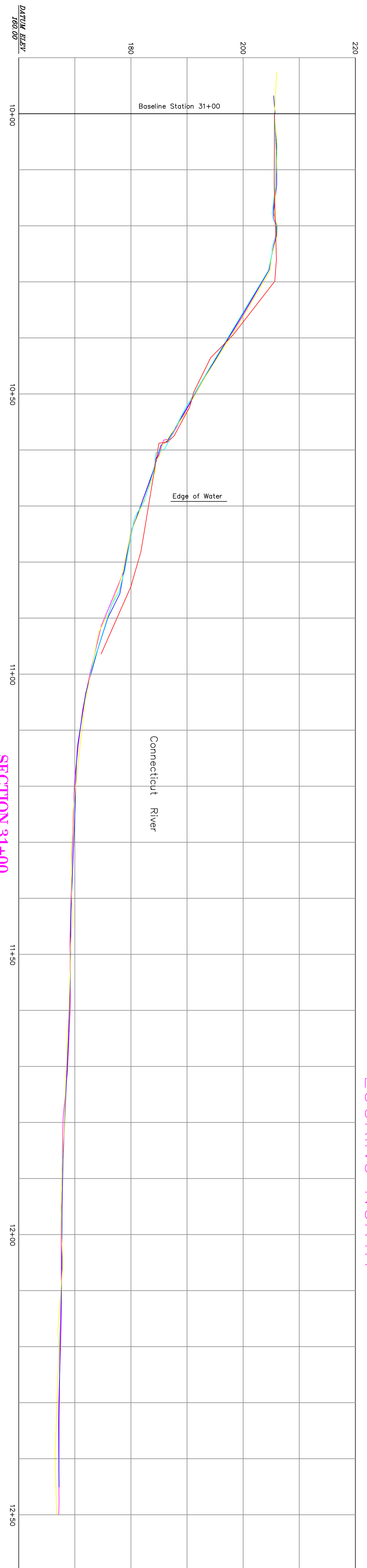
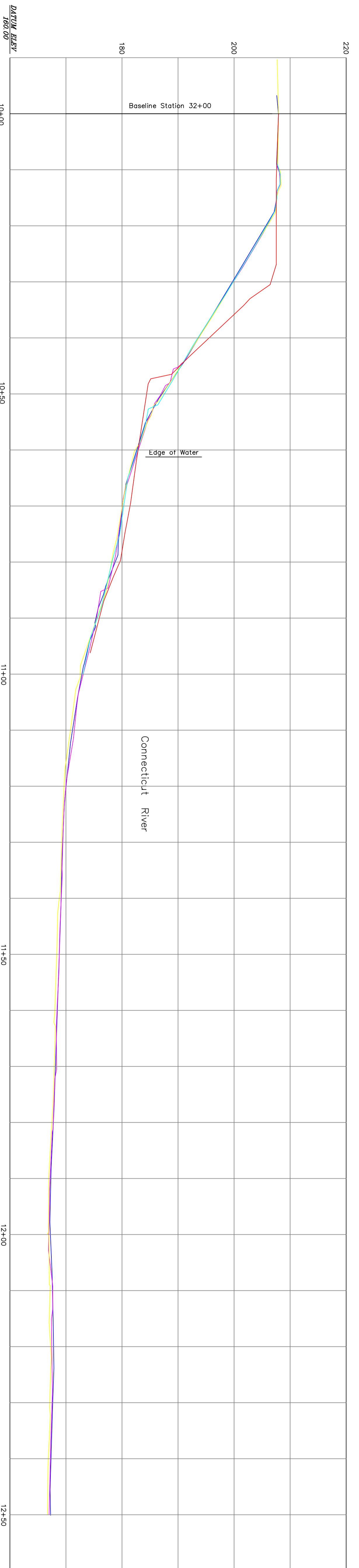


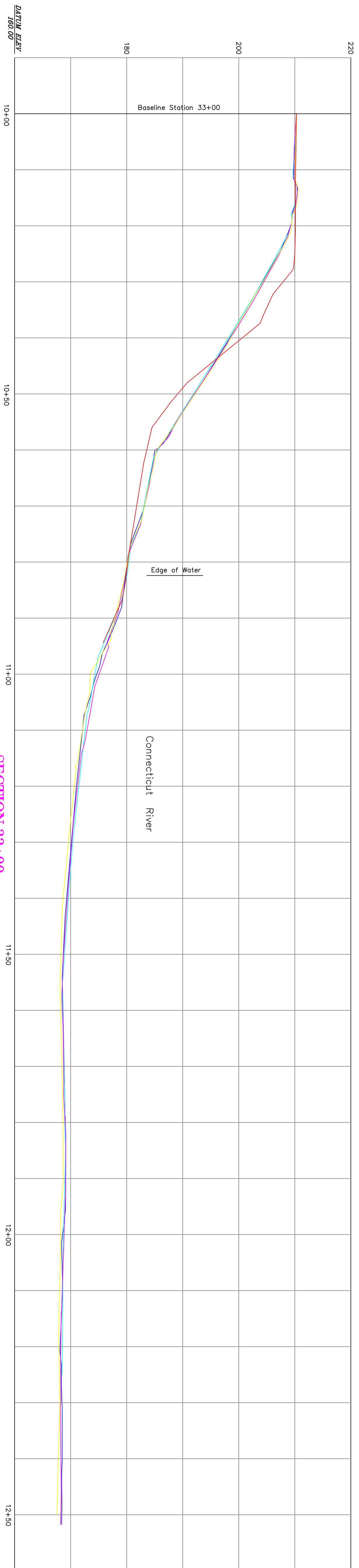
CROSS SECTION (TYP.)
LOOKING NORTH



SECTION 31+00

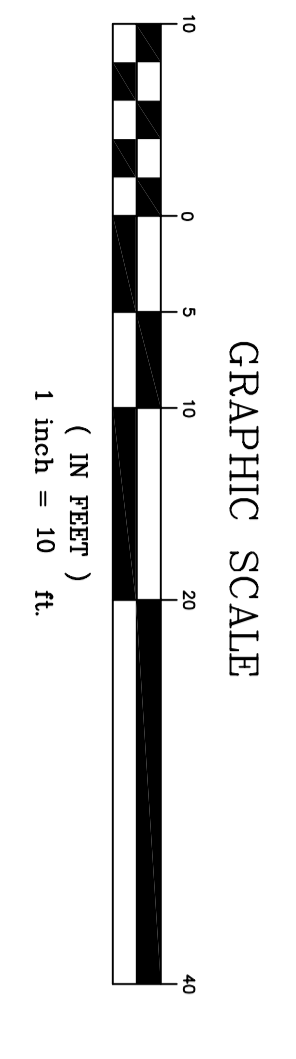


SECTION 32+00



SECTION 33+00

DATE	WATER ELEV.	FIELD BK.
08/30/00	-	257 / 4-6
08/09/02	181.1	268 / 24-26
08/20/03	180.8	269 / 48-50
08/12/04	180.2	274 / 25-26, DATA COLLECTOR
07/28/05	180.9	DATA COLLECTOR



NOTES:
 1. Elevations are based upon NAD 1929
 2. REFERENCE DRAWING 75885 for Topographic Plan View.
 Ref: Notebook 257 pg 29-36

SHEET 1 OF 4

FirstLight™
 Power Resources

TITLE: URGIEL PROPERTY - UPSTREAM SITE
 CROSS-SECTIONS
 MUNN'S FERRY ROAD, GILL, MA

BY: KAK	CHKD:	REV: RHH	DATE:
DATE: 8/20/02	DATE: 02/16/07	DWG. NO: 75886A	DATE:
SCALE: Horiz: 1" = 10'	VERT: 1" = 10'	PROJ: 0-5080	VS: W-8-2