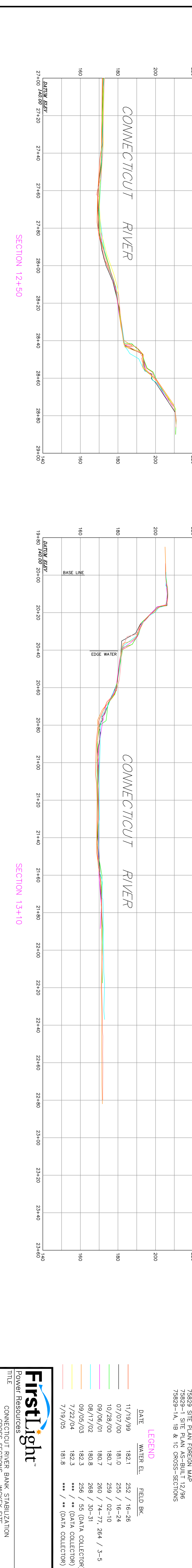
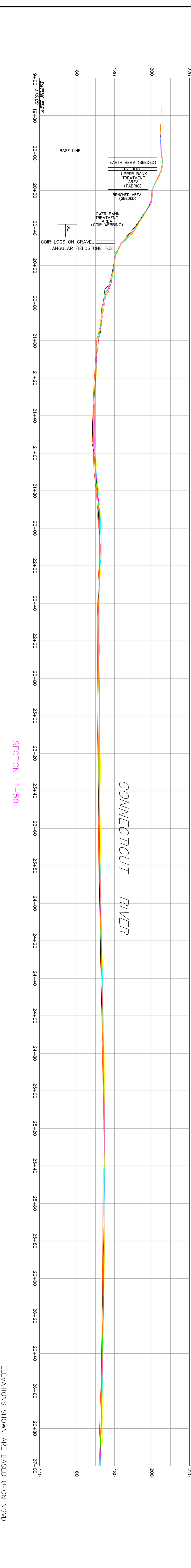
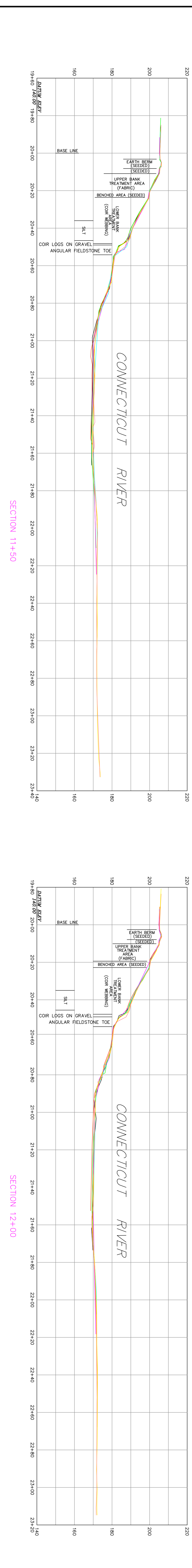
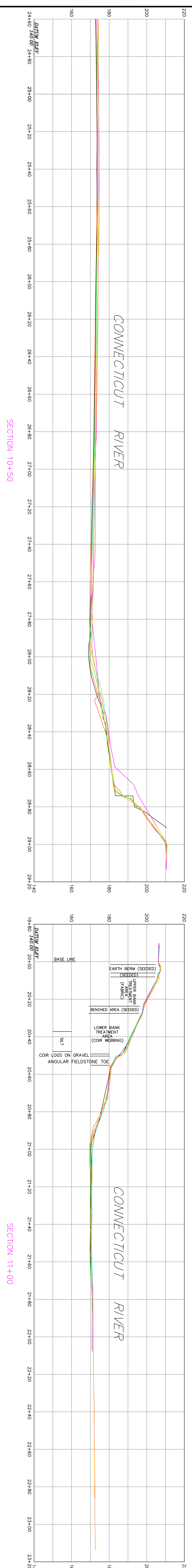
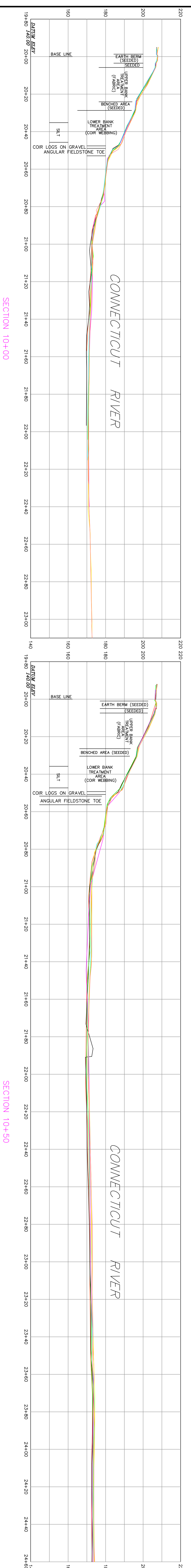


GROSS SECTION (TYP.)  
 1" = 20'  
 LOOKING NORTH



**MAP SCALE**  
 1" = 20' FT

**LEGEND**

DATE	WATER EL.	FIELD BK.
11/19/99	1821	252 / 16-26
07/07/00	1810	255 / 16-24
10/28/00	1807	259 / 02-10
09/06/01	1807	260 / 74-17, 264 / 3-5
08/07/02	1808	258 / 30-31
09/05/03	1823	256 / 55 (DATA COLLECTOR)
7/22/04	1823	*** / ** (DATA COLLECTOR)
7/19/05	1818	*** / ** (DATA COLLECTOR)

**REFERENCE MAPS:**  
 75629 SITE PLAN FOREIGN MAP  
 75629-1 SITE PLAN AS-BUILT 12/96  
 75629-1a, 1b & 1c CROSS SECTIONS

**CONTRACT INFORMATION**

BY	CHKD	REV	DATE	APP
JMC	JMC	1	05/16/07	JMC
JMC	JMC	2	05/16/07	JMC

**PROJECT INFORMATION**

PROJECT NO.	DATE	SCALE	PROJECT NAME
75629-1D	05/16/07	1" = 20'	CONNECTICUT RIVER BANK STABILIZATION CROSS SECTIONS - WOCKEY SITE NORTHFIELD, MASS.

**PROJECT LOGO:** FirstLight Power Resources